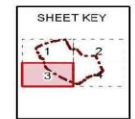
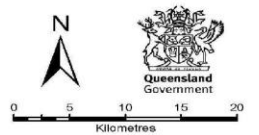
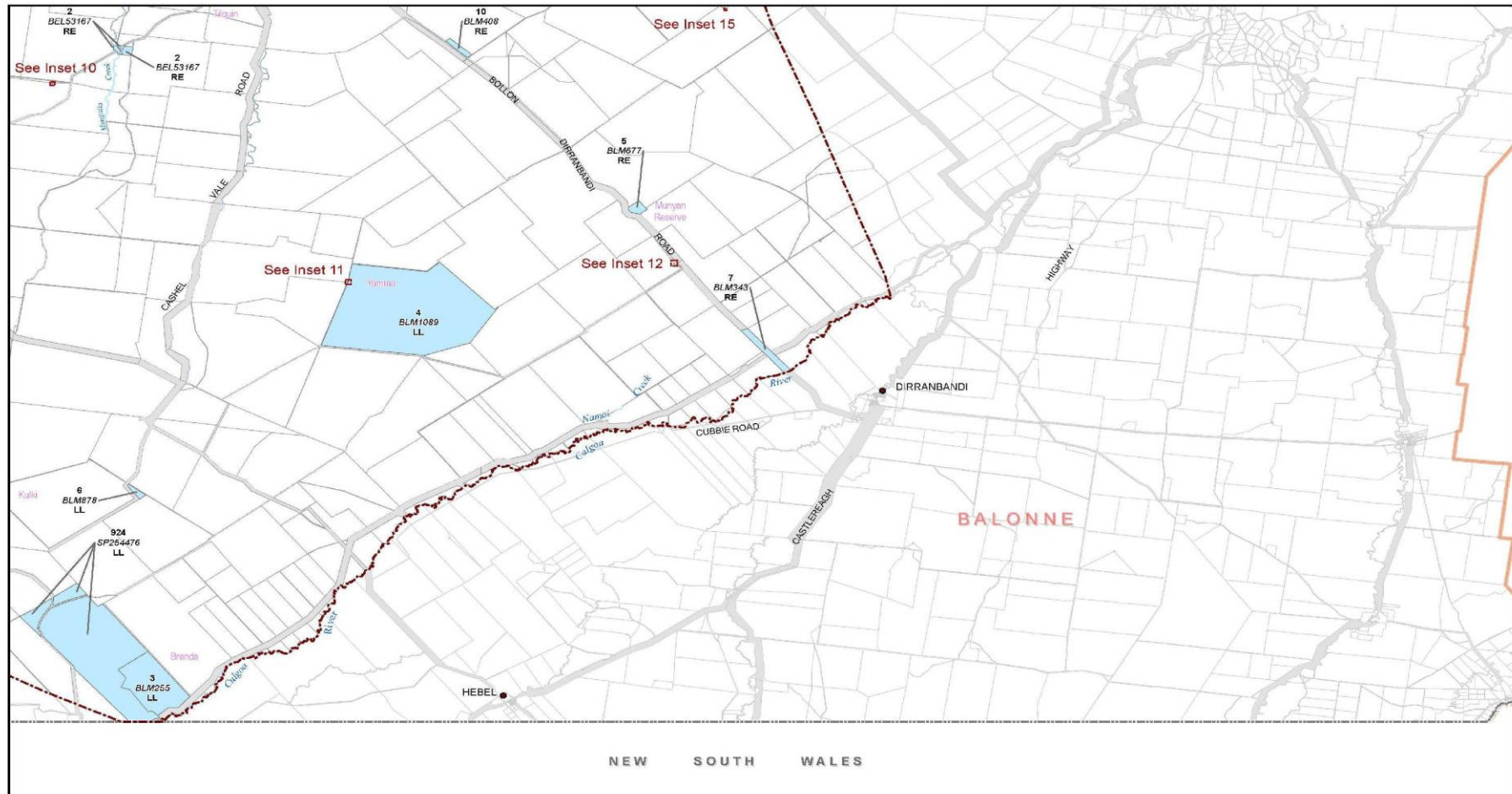


- LEGEND**
- Exclusive Native Title
 - Non-Exclusive Native Title
 - Non-Exclusive Native Title Town Areas
 - External boundary
 - Local Government boundaries

NATIVE TITLE CONSENT DETERMINATION
Kooma People #4 (Part A) (QC2011/007) QUD504/2011 - Sheet 3 of 5

Map Projection: CCS GDA 1994
 Compilation: Land Tenure Information obtained from the Digital Cadastral Data Base (May 2014), Department of Natural Resources & Mines, Brisbane.
 The Land Registry in the Department of Natural Resources & Mines should be consulted for verification of tenures.
 Feature names shown on this map have been obtained from available information. It is possible that errors and omissions may exist. While every care is taken to ensure the accuracy of the data, the Department of Natural Resources & Mines and its contributors to this application, makes no representations or warranties about its accuracy, reliability, completeness or suitability for any particular purpose and disclaims all responsibility and all liability (including without limitation, liability in negligence) for all injuries, expenses, losses, damages (including indirect or consequential damage) and costs which might be incurred as a result of the data being inaccurate or incomplete in any way or for any reason.
 Copyright protects this publication. Except for purposes permitted by the Copyright Act 1968, reproduction by any means (photocopying, electronic, mechanical, recording or otherwise) is prohibited without the prior written permission of the Department of Natural Resources & Mines.
 All enquiries to the Manager, Client Mapping Services, Department of Natural Resources and Mines, GPO Box 2454, Brisbane, QLD 4001.





LEGEND

- Exclusive Native Title
- Non-Exclusive Native Title
- Non-Exclusive Native Title Town Areas
- External boundary
- Local Government boundaries

NATIVE TITLE CONSENT DETERMINATION

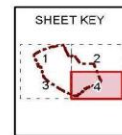
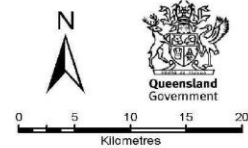
Kooma People #4 (Part A) (QC2011/007) QUD504/2011 - Sheet 4 of 5

Map Projection: GCS GDA 1994

Compilation: Land Tenure information obtained from the Digital Cadastre Data Base (May 2013), Department of Natural Resources & Mines, Brisbane. The Land Registry in the Department of Natural Resources & Mines should be consulted for verification of tenures.

Feature names shown on this map have been obtained from available information. It is possible that errors and omissions may exist. While every care is taken to ensure the accuracy of the data, the Department of Natural Resources & Mines and its contributors to this publication, make no representations or warranties about its accuracy, reliability, completeness or suitability for any particular purpose and disclaims all responsibility and all liability (including without limitation, liability in negligence) for all injuries, expenses, losses, damages (including, indirect or consequential damages) and costs which might be incurred as a result of the data being inaccurate or incomplete in any way or for any reason.

Copyright protects this publication. Except for purposes permitted by the Copyright Act 1968, reproduction by any means (photocopying, electronic, mechanical, recording or otherwise) is prohibited without the prior written permission of the Department of Natural Resources & Mines.
 All enquiries: The Manager, Client Mapping Services, Department of Natural Resources and Mines, GPO Box 2454, Brisbane, QLD 4001





- LEGEND**
- Exclusive Native Title
 - Non-Exclusive Native Title
 - Non-Exclusive Native Title Town Areas
 - External boundary
 - Local Government boundaries

NATIVE TITLE CONSENT DETERMINATION
Kooma People #4 (Part A) (QC2011/007) QUD504/2011 - Sheet 5 of 5 - Inset Page

Map Projection: GCS GDA 1994
 Compilation: Land Tenure Information obtained from the Digital Cadastre Data Base (May 2013), Department of Natural Resources & Mines, Brisbane. The Land Registry is the Department of Natural Resources & Mines should be consulted for verification of tenures.
 Feature names shown on this map have been obtained from available information. It is possible that errors and omissions may exist. While every care is taken to ensure the accuracy of the data, the Department of Natural Resources & Mines and its contributors to this publication, makes no representations or warranties about its accuracy, reliability, completeness or suitability for any particular purpose and disclaims all responsibility and all liability (including without limitation, liability in negligence) for all injuries, expenses, losses, damages (including indirect or consequential damages) and costs which might be incurred as a result of the data being inaccurate or incomplete in any way or for any reason.
 Copyright protects this publication. Except for purposes permitted by the Copyright Act 1968, reproduction by any means (photocopying, electronic, mechanical, recording or otherwise) is prohibited without the prior written permission of the Department of Natural Resources & Mines.
 All enquiries: The Manager, Client Mapping Services, Department of Natural Resources and Mines, GPO Box 2454, Brisbane, QLD 4001

